

Hingha including tv
Total Distance
OS Map
Last Checked
Special notes

Km	Miles	Km	Miles
Total Dist.	Total Dist.	Int. Dist.	Int. Dist.
0.0	0.0	0.0	0.0
8.4	5.2	8.4	5.2
9.0	5.6	0.6	0.4
18.3	11.4	9.3	5.8
20.5	12.7	2.2	1.4
22.2	13.8	1.7	1.1
27.1	16.8	4.9	3.0
27.3	17.0	0.2	0.1
27.5	17.1	0.2	0.1

28.4	17.6	0.9	0.6
28.6	17.8	0.2	0.1
30.4	18.9	1.8	1.1
38.6	24.0	8.2	5.1

Option to return via Bawburgh - see return se

38.7	24.0	0.1	0.1
39.2	24.4	0.5	0.3
39.4	24.5	0.2	0.1
40.1	24.9	0.7	0.4
40.8	25.4	0.7	0.4
41.0	25.5	0.2	0.1
42.7	26.5	1.7	1.1
46.5	28.9	3.8	2.4
47.5	29.5	1.0	0.6
51.3	31.9	3.8	2.4

52.0	32.3	0.7	0.4
57.0	35.4	5.0	3.1

Norwich to... Hingham

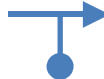







m is a pleasant market town with normal local facilities
 no good cafes and public toilets. The route returns through
 the larger town of Wymondham

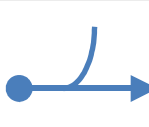

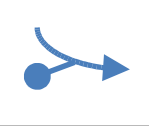

35 Miles

Landranger 144 - Thetford and Diss



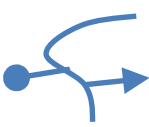
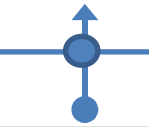
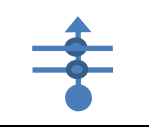

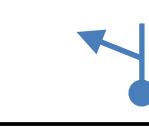
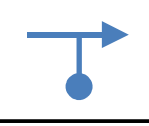
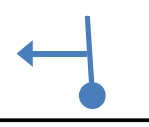
7/26/2012

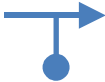
There are two choke gates between the end of the Green
 route and Chapel Break Road which are difficult to
 navigate on an outsize bike.

Instruction	Aid
Leave Norwich on the Green route to Bawburgh.	
In Bawburgh, R at T SP Marlingford	
L at T, then SO through Marlingford, Barford and Barnham Broom. Ignore signs to Hingham directing traffic to main road.	
Where road bends right shortly after sign 'Brandon Parva' L into Runhall Road	
L SP Hardingham	
L then immed. R to cross main road, SP Hardingham	
In Hingham, L at T	
L at T to pass through village centre. Cycle racks by junction if stopping to visit.	
At S-bend, R by Hingham Handy Store into Hall Lane	

SO SP Lt. Ellingham	
L SP Deopham	
R at T, pass through Deopham and continue into Wymondham passing the Mid Norfolk Railway station.	
L at T	

ection of Wymondham round-trip route.

Sharp R at short One-Way section, then SO at X. Road twists and turns.	
To visit Wymondham town centre, use cycle racks by library and passageway to marketplace	
R at main road, then immed. L	
SO at RAB	
SP at 2 x RAB crossing over dual carriageway	
L SP E. Carlton	
R SP E. Carlton	
R at T	
L SP Cringleford	
SO at X	

R at T. Join the Blue route to return to the city centre.	
Arrive at St Andrew's Plain	